


LEGEND:

■	122	Discontinuous urban fabric
■	142	Sport and leisure facilities
■	231	Pastures
■	243	Land principally occupied by agriculture with areas of natural vegetation
■	311	Broad Leaved forest
■	312	Coniferous forest
■	313	Mixed forest
■	324	Transitional woodland scrub
■	412	Peat bogs
---		Proposed Development Boundary
---		Proposed Development

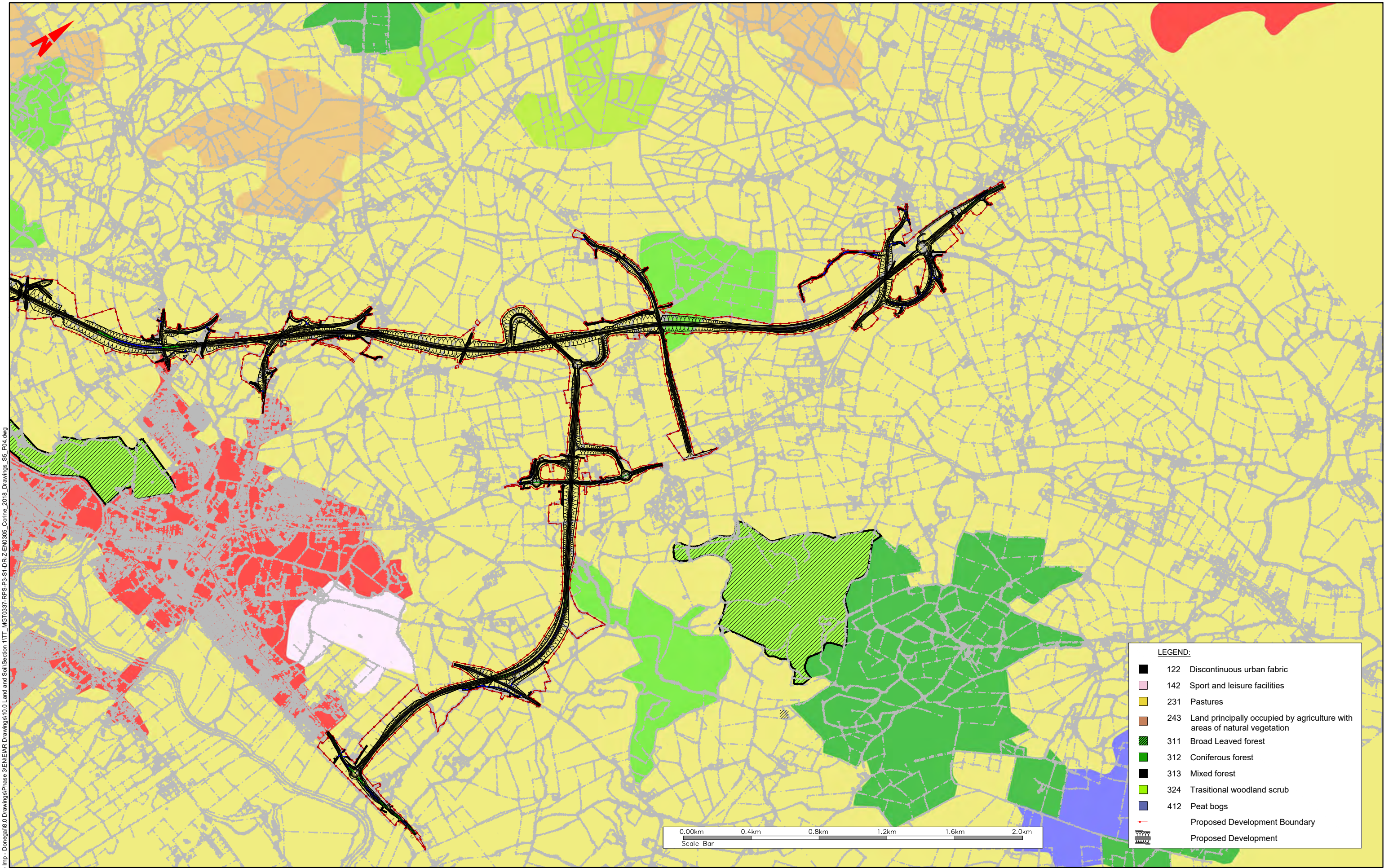


T:\MGT0337 - Ten-T Priority Route Imp - Donegal\8.0 Drawings\Phase 3\EMEIAR Drawings\10.0 Land and Soil\Section 1\TT_MGT0337-RPS-P3-S1-DR-Z-EN0305 - Corine_2018_Drawings_S5_P04.dwg

NOTES
 DO NOT SCALE, use figured dimensions only.
 All levels are referred to Ordnance Survey Datum, Mean Head.
 This drawing is the property of the Donegal County Council. It is a confidential document and must not be copied, used, or its contents divulged without prior written consent. This document should not be relied on or used in circumstances other than those for which it was originally prepared. RPS / Barry Transportation accepts no responsibility for this document to any other party other than the party by whom it was commissioned.


Rev.	Date	Drawn	Description	Chk'd	Appr.
P01	18.02.26	BH	Issue for Planning	KC	GMCE

Project Title: TEN-T Priority Route Improvement Project, Donegal Section 1 - N15/N13 Ballybofey / Stranorlar Urban Region		Status: A03
Drawing Title: Section 1 - CORINE 2018 Land Cover		Rev: P01
Designed: JOC	Date: MAR 2025	EIAR Drawing Identifier: 10.11
Drawn: EG	Scale @ A1: 1:10000	File Identifier: TT_MGT0337-RPS-P3-S1-DR-Z-EN0305
Approved: GMCE	@ A3: 1:20000	
Checked: KC	Sheet: 01 of 02	



LEGEND:

■	122	Discontinuous urban fabric
■	142	Sport and leisure facilities
■	231	Pastures
■	243	Land principally occupied by agriculture with areas of natural vegetation
■	311	Broad Leaved forest
■	312	Coniferous forest
■	313	Mixed forest
■	324	Traditional woodland scrub
■	412	Peat bogs
—		Proposed Development Boundary
—		Proposed Development



T:\MGT0337 - Ten-T Priority Route Imp - Donegal\8.0 Drawings\Phase 3\EMEIAR Drawings\10.0 Land and Soil Section 1\TT_MGT0337-RPS-P3-S1-DR-Z-EN0305_Corine_2018_Drawings_S5_P01.dwg

TII
Bonnagar Iompar Éireann
Transport Infrastructure Ireland

Co-financed by the Connecting Europe Facility of the European Union

Riádas na hÉireann
Government of Ireland
2040
Tionscadal Éireann
Project Ireland

Donegal
NRIO
Oifis Dochoime Thairgine
Dhún na nGall

Comhairle Contae
Dhún na nGall
Donegal County Council

RPS BARRY
TRANSPORTATION

NOTES
DO NOT SCALE, use figured dimensions only.
All levels are referred to Ordnance Survey Datum, Mean Head.
This drawing is the property of the Donegal County Council. It is a confidential document and must not be copied, used, or its contents divulged without prior written consent. This document should not be relied on or used in circumstances other than those for which it was originally prepared. RPS / Barry Transportation accepts no responsibility for this document to any other party other than the party by whom it was commissioned.

Rev.	Date	Drawn	Description	Chk'd	Appr.
P01	21.03.26	BH	Issue for Planning	KC	GMCE

Project Title: TEN-T Priority Route Improvement Project, Donegal Section 1 - N15/N13 Ballybofey / Stranorlar Urban Region		Status: A03
Drawing Title: Section 1 - CORINE 2018 Land Cover		Rev: P01
Designed: JOC	Date: MAR 2025	EAIR Drawing Identifier: 10.11
Drawn: EG	Scale @ A1: 1:10000	File Identifier: TT_MGT0337-RPS-P3-S1-DR-Z-EN0305
Approved: GMcE	@ A3: 1:20000	
Checked: KC	Sheet: 02 of 02	